

PLAT OF SURVEY

LOT 3 OF C.S.M. NO 1982  
LOCATED IN THE NW 1/4 OF THE  
SW 1/4 OF SECTION 32, T4N, R17E,  
WALWORTH COUNTY, WISCONSIN

ORDERED BY: JAMES R. SCHOBERG  
RT 4, BOX 96  
ELKHORN, WI 53121





BEARINGS  
REFERENCED  
TO C.S.M. 1982

Copyright © 1992 by Jensen Surveying & Mapping S.C.  
All rights reserved. No part of this survey plat may be reproduced or transmitted in any form by any means - graphic, electronic, or mechanical, including photocopying, tracing, or information storage and retrieval systems - without permission in writing from Thomas P.A. Jensen, Jensen Surveying & Mapping S.C.

I, Thomas P. A. Jensen, Wisconsin Registered Land Surveyor, hereby certify that this survey was performed by me, or under my direction, in full compliance with the owner's/agent's instructions, and that this map is an accurate representation thereof to the best of my knowledge and belief.

*Thomas P. A. Jensen*  
Thomas P. A. Jensen, R.L.S.-1084  
JENSEN SURVEYING & MAPPING, S.C.



This survey plat is not certified unless signed and sealed in red ink.

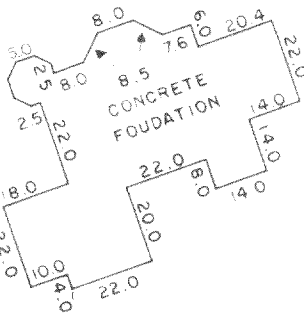
S 89° 46' 02" E 624.97

LOT 2

LOT 3

NORTH 1322.43

1321.90  
S 0° 09' 00" W



229.2

321.8 TO EASEMENT


ROADWAY EASEMENT

N 89° 48' 54" W 621.51

Legend

○ FOUND IRON PIPE

JENSEN SURVEYING & MAPPING S.C.  
45 South Wisconsin Street P.O. Box 322  
Elkhorn, Wisconsin. 53121  
(414) 723-3434



Scale: 1" = 50'



Mapping date: MAY 7, 1992

Revisions: \_\_\_\_\_  
\_\_\_\_\_  
\_\_\_\_\_

Sheet no. 1 of 1 Sheets.  
Job reference number  
1992 065